


**Key:**



- = Start Point
- ▶▶▶▶ = Recommended Trip Direction






## T U R N   B Y   T U R N I N S T R U C T I O N S

This is a 12 mile bike ride around Lake Manitou. Begin at the Round Barn Golf Club on East 9th Street. If you need to park a vehicle, please park near the street, not the round barn. The ride goes east on The Pathway, across the little metal bridge, and around Woodlawn Hospital on its exercise trail, Upon reaching the street on the north side, turn east (right) on Jones Ave. (no street sign). Cross Indiana 25 at the airport and continue on The Pathway along the north side of Indiana 14. At the end of The Pathway, cross Indiana 14 by Karen's Restaurant. Go east (left) a short distance to turn south (right) on Barrett Road and go on it beside the lake. Turn south (right) unto Bessmore Park Road, then turn west (right) at the Lake Access Site onto Country Club Drive. Follow Country Club Drive past historical marker for Fairview Hotel on southeast corner of Manitou Park Road, past Bob Kern Nature preserve and Dead

Man's Woods (on east side of road) where a man was found dead on June 18, 1941, and a huge brick mansion - biggest house in Fulton County, built 1941 by Seth Thomas descendant of Seth Thomas Clock Company. Turn south (right) on 400 E and follow it as it curves east and becomes 150 S. Turn south (right) on 500 E and go to Mt. Zion, cross the bridge and head north (right) on the Wabash Road. When it meets U.S. 31, turn north (right) unto the highway berm and then turn east (right) again to follow Wabash Road. After you cross Nickel Plate Trail (old railroad track), leave Wabash Road and keep going straight on Westside Drive past the Judy Burton Nature Preserve. Westside Drive winds north along the lake until it reaches Ewing Road at the dam spillway. Turn north (left) on Ewing Road and go back to Indiana 14 (9th Street). Cross the highway to The Pathway and go west (left) to the Round Barn Golf Club.



## L A K E   M A N I T O U



*12 mile Bike Route on public roads in Fulton  
County, Indiana*

*Produced in cooperation with*

*the Fulton County Tourism Commission*

*C/O Chamber of Commerce 574-223-2662*

*Rochester, Indiana*



*Riders need to be aware that they are responsible for  
their own safety and should wear helmets,  
carry water, a cell phone and a compass.*