




T U R N B Y T U R N
I N S T R U C T I O N S

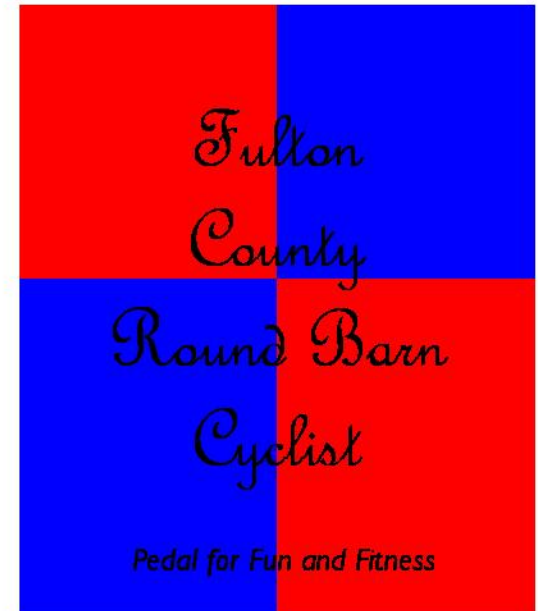
This is a 35 mile ride. Start at the Fulton County Museum. Ride west on 375 N, turn south (left) on Meridian Road for just a jog, then continue west on 375 N and go about 2 miles. Turn south (left) on 200 W and cross the Tippecanoe River on the Pendleton Bridge. When you reach 200 N, turn west (right). Continue on 200 N for about 10 miles until you reach 1125 W, then turn south (left). This is the road that goes by Lake Bruce. Follow 1125 W for about half a mile as it jogs on 150 N and then turn south (right) on 1100 W. Follow this road about 2 miles and cross Highway 14. Continue south on 1100 W for about 3 miles. Turn east (left) on 250 S and follow it into Kewanna. This road becomes Kewanna's Main Street, where re-



freshments are available. Go straight east through Kewanna on the Main Street and continue for about a mile, then turn north (left) on 800 W. Within about a half mile, turn east (right) on 225 S and then jog north again unto 775 W. Turn east (right) on 200 S and go about 1 mile. Turn north (left) on 600 W - this goes by a historical marker for Jubilee School and IMI gravel pit where mastodon bones were excavated by Indiana State Museum in 2004. Turn east (right) on 100 S. Go east for about 4 miles and turn north (left) on 200 W. Go north about 3 miles and turn east (right) on 375 N. Continue east until you reach the museum just before US 31 highway.



LAKE BRUCE / KEWANNA



35 mile Bike Route on public roads in Fulton County, Indiana

Produced in cooperation with

the Fulton County Tourism Commission

C/O Chamber of Commerce 574-223-2662

Rochester, Indiana



Riders need to be aware that they are responsible for their own safety and should wear helmets, carry water, a cell phone and a compass.